






LEGEND

-  EXISTING RESERVIOR
-  STUDY AREA BOUNDARY
-  EXISTING DEVELOPMENT WATER DISTRIBUTION SYSTEM
-  EXISTING WATERMAIN
-  FUTURE WATER DISTRIBUTION SYSTEM

SCALE 1:15000

**Figure 5.2.4.1**  
**COUNTY OF GRANDE PRAIRIE**  
**NORTH COUNTY**  
**INDUSTRIAL SUBDIVISION**  
**WATER DISTRIBUTION**  
**SYSTEM MASTER PLAN**  
 DISTRIBUTION SYSTEM  
 OPTION 4  
 FULL FIRE FLOW

